

# Item 9.1 AttE Historical District Map







Esri Community Maps Contributors | Microsoft | Vantor | California State Parks | © OpenStreetMap, Microsoft | Esri | TomTom | Garmin | SafeGraph | GeoTechnologies, Inc | METI/NASA | USGS | Bureau of Land Management | EPA | NPS | US Census Bureau | USDA | USFWS

## Placerville Municipal Parcels



## Placerville - Historic Districts

District

-  Bedford Avenue - Clay Street
-  Cedar Ravine Road
-  Sacramento Street - Chamberlain Street
-  Spring Street - Coloma Street



